

Hike Option 1:

Pontresina – Morteratsch – Chavanna da Boval

Overview

A medium difficulty hike along the Morteratsch glacier slope in direction of Piz Bernina and Piz Palü to the SAC hut Chavanna da Boval (2'494 m) with stunning views of the Engadin panorama

The mountain hut is open (since 17.6.23) and has a restaurant.

Hike up:

- **Length:** 5.1 km
- **Altitude gain:** 627 m
- **Time:** 2 hrs (hike up) + 1.5 hrs (down)

The trail is at difficulty T2, mountain hiking (relatively easy) trail (red/white marks).

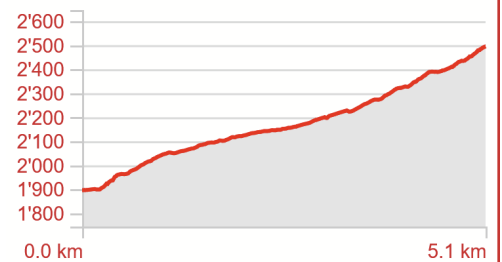
Good hiking shoes or boots are recommended.

Make sure you bring a rain jacket, sun screen, sweater.

Expected temperature Chamanna da Boval 10-15 °C
 Please bring your own train ticket.

Boval SAC

Anderes	▼
Datum	16.06.2023
Länge	5.09 km
Auf-/Abstiege	627 m/29 m
Min/max Höhe	1'897 m/2'495 m
Wandern	▼ 2 h 6 min



Schedule:

- 12:45 departure from Rondo conference center
- 13:04 Pontresina station, by train
- 13:13 Morteratsch station
- ca. 15:00 Chavanna da Boval

For the return, one may take bus/train again (below), or hike all the way back to Pontresina (10.6 km, 765 m descent, ca. 2 hrs from Boval).

Public transportation options to Pontresina:

- 16:44 train, Morteratsch
- 17:32 bus, Morteratsch Abzweigung (bus stop) to Pontresina, Post
- Morteratsch Abzweigung is ca. 1.5 km (down the valley) from the Morteratsch train stop
- 17:40 train, Morteratsch





Hike Option 2:

Pontresina – Lej da Staz – (St. Moritz – Lej da Staz) – Pontresina

Overview

A relatively easy hike

Loop:

- **Length:** 9 km (up to Lej da Staz) or 13 km (entire loop to St. Moritz)
- **Altitude gain:** ca. 200 m
- **Time:** 2h30 (only up to Lej da Staz and back) or 3h30-4h (to St. Moritz and back)

Sport shoes are recommended.

Make sure you bring a rain jacket, sun screen, sweater.

If you wish to come back from St. Moritz by public transportation, please buy your own ticket.

Schedule:

12:45 departure from Rondo conference center

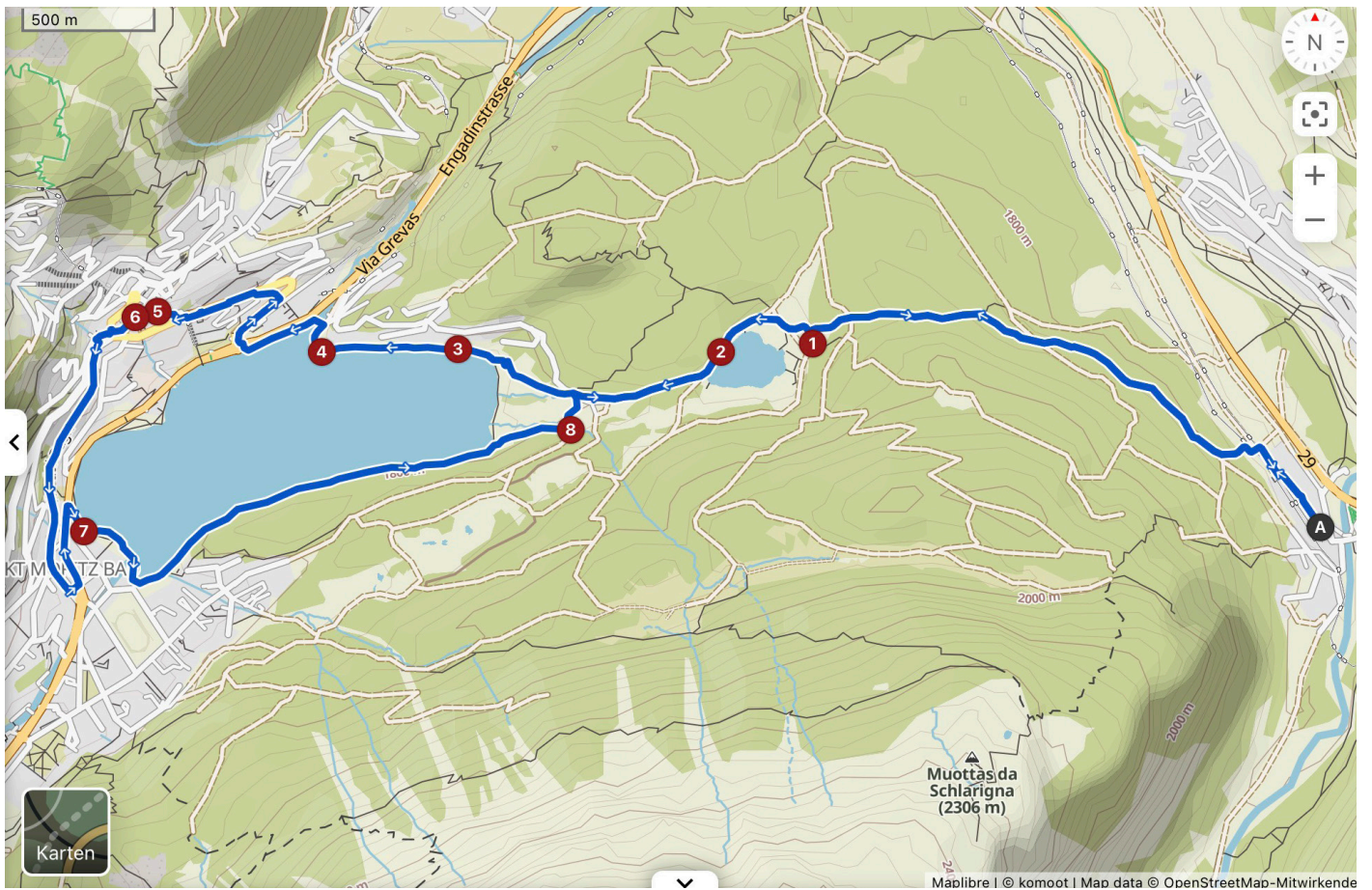
For the return, one may take bus/train from St. Moritz (below), or hike all the way back to Pontresina.

Public transportation options to Pontresina:

15:48 Train, St. Moritz

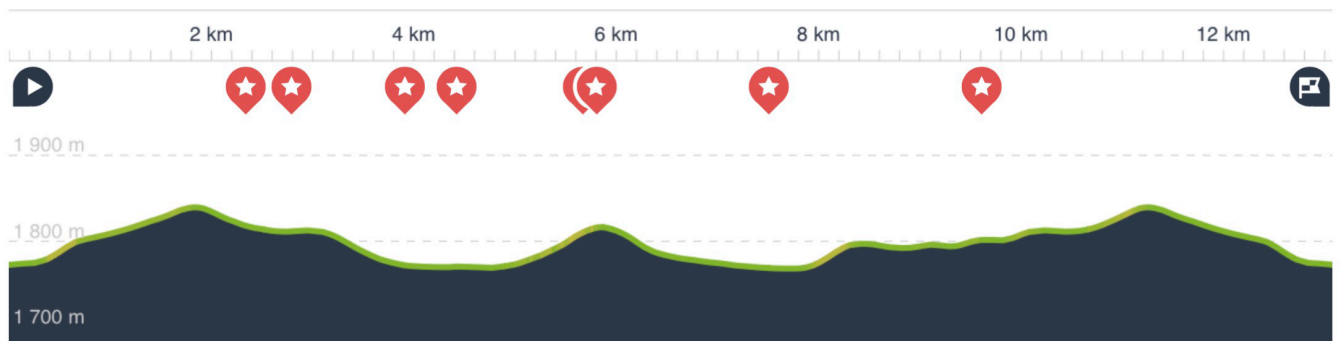
16:14 Train, St. Moritz

16:48 Train, St. Moritz



TOURENPROFIL

Höhenprofil ▾



▲ **Höchster Punkt** 1 840 m

▼ **Niedrigster Punkt** 1 770 m